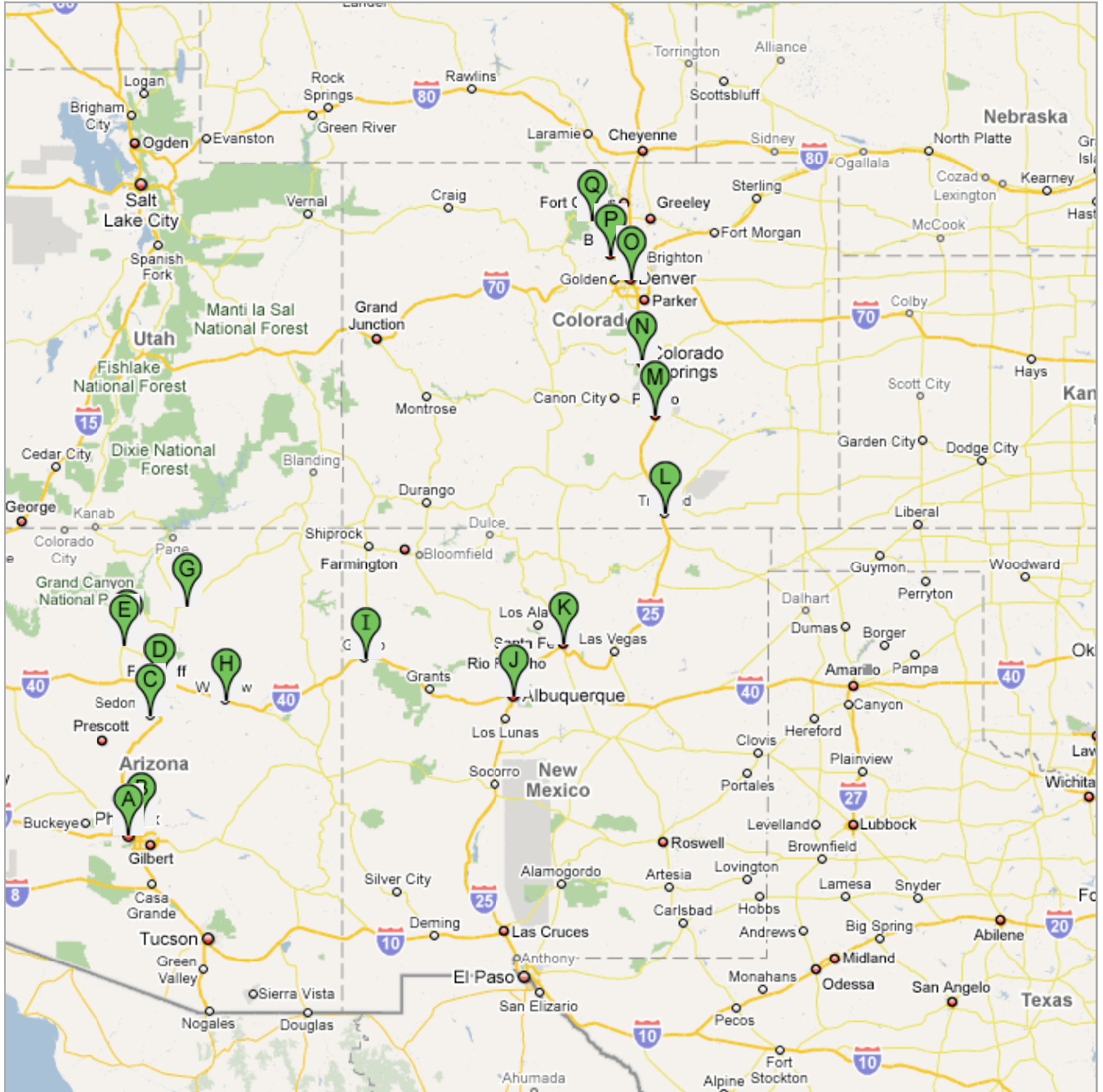










Directions to Estes Park, CO
1,242 mi – about 20 hours 56 mins


Save trees. Go green!





Download Google Maps on your phone at google.com/gmm







 Phoenix, AZ


	1. Head north on N Central Ave toward E Adams St	go 0.2 mi total 0.2 mi
	2. Turn right at E Van Buren St About 1 min	go 0.5 mi total 0.7 mi
	3. Turn left at N 7th St About 2 mins	go 0.6 mi total 1.4 mi
	4. Merge onto I-10 E via the ramp to Tucson About 2 mins	go 1.2 mi total 2.6 mi
	5. Take exit 147B-147A for State Hwy 202 E/State Hwy 51 N	go 0.1 mi total 2.7 mi
	6. Take exit 147B on the left to merge onto AZ-51 N About 10 mins	go 9.3 mi total 12.0 mi
	7. Take exit 9 for Shea Blvd	go 0.3 mi total 12.3 mi
	8. Turn right at E Shea Blvd About 11 mins	go 6.3 mi total 18.6 mi
Total: 18.6 mi – about 27 mins		

 Scottsdale, AZ

	9. Head east on E Shea Blvd toward N 85th Pl	go 0.4 mi total 0.4 mi
	10. Slight left toward AZ-101 N About 1 min	go 0.1 mi total 0.5 mi
	11. Take the ramp onto AZ-101 N About 17 mins	go 16.9 mi total 17.4 mi
	12. Take exit 23C-23B to merge onto I-17 N toward Flagstaff About 1 hour 12 mins	go 84.1 mi total 102 mi
	13. Take exit 298 toward Sedona	go 0.2 mi total 102 mi
	14. Turn left at AZ-179/National Forest 618 Rd Continue to follow AZ-179 About 23 mins	go 13.7 mi total 115 mi
Total: 115 mi – about 1 hour 54 mins		

 Sedona, AZ





	15. Head north on AZ-179 toward Sombart Ln About 1 min	go 0.5 mi total 0.5 mi
	16. Turn left to stay on AZ-179	go 0.3 mi total 0.8 mi
	17. Turn right at AZ-89A About 39 mins	go 24.7 mi total 25.6 mi
	18. Continue on Airport Rd/AZ-89/Fairgrounds Rd/W John W Powell Blvd/ Pulliam Fld/W Shamrell Blvd About 1 min	go 0.1 mi total 25.7 mi

- | | | |
|---|--|----------------------------|
|  | 19. Turn left to merge onto I-17 N
About 4 mins | go 2.7 mi
total 28.4 mi |
|  | 20. Continue on AZ-89
About 4 mins | go 2.1 mi
total 30.5 mi |


Total: **30.5 mi** – about **49 mins**

 Flagstaff, AZ

total 0.0 mi

- | | | |
|---|--|-----------------------------|
|  | 21. Head north on N Humphreys St/US-180 toward W Aspen Ave
About 1 min | go 0.6 mi
total 0.6 mi |
|  | 22. Turn left at N Fort Valley Rd/US-180
About 41 mins | go 35.1 mi
total 35.7 mi |
|  | 23. Continue on AZ-180
About 2 mins | go 1.1 mi
total 36.7 mi |
|  | 24. Continue on US-180
About 14 mins | go 13.1 mi
total 49.9 mi |


Total: **49.9 mi** – about **57 mins**

 Valle, Arizona








total 0.0 mi

- | | | |
|---|--|---------------------------|
|  | 25. Head north on AZ-64/US-180
About 4 mins | go 3.6 mi
total 3.6 mi |
|  | 26. Turn right
About 4 mins | go 1.5 mi
total 5.1 mi |


Total: **5.1 mi** – about **7 mins**

 Grand Canyon National Park-South



total 0.0 mi

- | | | |
|---|--|-----------------------------|
|  | 27. Head west toward AZ-64/US-180
About 4 mins | go 1.5 mi
total 1.5 mi |
|  | 28. Turn right at AZ-64/US-180
About 28 mins | go 24.6 mi
total 26.1 mi |
|  | 29. Turn right at AZ-64/E Rim Dr
Continue to follow AZ-64
About 58 mins | go 52.9 mi
total 79.0 mi |
|  | 30. Turn left at Navajo Trail/US-89
About 18 mins | go 15.5 mi
total 94.5 mi |
|  | 31. Turn right at Navajo Trail/US-160
About 12 mins | go 10.3 mi
total 105 mi |
|  | 32. Turn left at Indian Route 101/Main St/Tuba City
About 1 min | go 0.4 mi
total 105 mi |
|  | 33. Turn left at Maloney St
About 2 mins | go 0.5 mi
total 106 mi |

Total: **106 mi** – about **2 hours 3 mins**

 Tuba City, AZ




total 0.0 mi

- | | | |
|---|---|---------------------------|
|  | 34. Head east on Maloney St toward Kerley St
About 2 mins | go 0.5 mi
total 0.5 mi |
|  | 35. Turn right at Indian Route 101/Main St/Tuba City
About 1 min | go 0.4 mi
total 0.9 mi |

- | | | |
|---|---|-----------------------------|
|  | 36. Turn right at Navajo Trail/US-160
About 13 mins | go 10.2 mi
total 11.2 mi |
|  | 37. Turn left at Navajo Trail/US-89
Continue to follow US-89
About 1 hour 10 mins | go 62.4 mi
total 73.6 mi |
|  | 38. Slight right to merge onto US-180
About 2 mins | go 0.8 mi
total 74.3 mi |
|  | 39. Turn left to merge onto I-40 E
About 42 mins | go 50.5 mi
total 125 mi |
| | 40. Take exit 252 for State Hwy 87 S toward Payson/Winslow | go 0.3 mi
total 125 mi |
|  | 41. Turn right at AZ-99/Hipkoe Dr (signs for Payson/Winslow/I-40/AZ-87 S)
About 1 min | go 331 ft
total 125 mi |
|  | 42. Turn left at 40/AZ-99/Historic US Route 66/W Third St
Continue to follow 40/AZ-99/Historic US Route 66
About 3 mins | go 1.1 mi
total 126 mi |



Total: **126 mi** – about **2 hours 13 mins**




 Winslow, AZ total 0.0 mi

- | | | |
|---|--|---------------------------|
|  | 43. Head southeast on 40/AZ-99/Historic US Route 66/W Second St toward N Alfred Ave
Continue to follow 40/Historic US Route 66/W Second St
About 4 mins | go 2.0 mi
total 2.0 mi |
|  | 44. Turn left at Transcon Ln
About 2 mins | go 0.3 mi
total 2.3 mi |
|  | 45. Turn right onto the ramp to Albuquerque
About 1 min | go 0.4 mi
total 2.7 mi |
|  | 46. Merge onto I-40 E
Entering New Mexico
About 1 hour 44 mins | go 124 mi
total 126 mi |
| | 47. Take exit 20 for NM-602/Munoz Blvd/US-666 | go 0.4 mi
total 127 mi |
|  | 48. Turn right at Munoz Dr/NM-602
Continue to follow NM-602
About 2 mins | go 0.9 mi
total 128 mi |
|  | 49. Make a U-turn
About 1 min | go 0.1 mi
total 128 mi |
|  | 50. Turn right at Park Ave
About 3 mins | go 0.9 mi
total 129 mi |

Total: **129 mi** – about **1 hour 58 mins**

 Gallup, NM total 0.0 mi







- | | | |
|---|---|---------------------------|
| | 51. Head north on S 2nd St toward W Logan Ave
About 1 min | go 0.6 mi
total 0.6 mi |
|  | 52. Turn right at NM-66
About 6 mins | go 3.9 mi
total 4.5 mi |
|  | 53. Take the ramp onto I-40 E
About 1 hour 48 mins | go 133 mi
total 137 mi |

	54. Take exit 159B-159C-159B-C for I-25 S toward Las Cruces	go 0.2 mi total 137 mi
	55. Continue toward I-25 S and merge onto I-25 S About 2 mins	go 1.2 mi total 139 mi
	56. Take exit 224-B toward CENTRAL Ave/Dr MARTIN LUTHER KING JR Ave	go 0.3 mi total 139 mi
	57. Merge onto Locust St NE	go 0.3 mi total 139 mi
	58. Turn left at Central Ave SE/Historic US 66 About 2 mins	go 0.6 mi total 140 mi
	59. Turn right at University Blvd SE	go 351 ft total 140 mi
Total: 140 mi – about 2 hours 1 min		



Albuquerque, NM




total 0.0 mi






	60. Head south on University Blvd SE toward Silver Ave SE	go 0.1 mi total 0.1 mi
	61. Turn right at Lead Ave SE About 2 mins	go 0.5 mi total 0.7 mi
	62. Turn right at Oak St SE (signs for I-25 N) About 1 min	go 118 ft total 0.7 mi
	63. Take the ramp on the left onto I-25 N About 50 mins	go 57.6 mi total 58.3 mi
	64. Take exit 282B for US-285 N/St Francis Dr/US-84 About 2 mins	go 1.0 mi total 59.3 mi
	65. Merge onto S St Francis Dr/US-285/US-84 About 6 mins	go 2.9 mi total 62.2 mi
	66. Turn right at Paseo de Peralta About 2 mins	go 1.0 mi total 63.2 mi
	67. Turn left at Old Santa Fe Trail	go 36 ft total 63.2 mi
Total: 63.2 mi – about 1 hour 2 mins		



Santa Fe, NM

total 0.0 mi

	68. Head south on Old Santa Fe Trail toward Paseo de Peralta About 1 min	go 0.4 mi total 0.4 mi
	69. Continue on Old Pecos Trail About 3 mins	go 1.5 mi total 1.9 mi
	70. Slight right to stay on Old Pecos Trail	go 217 ft total 2.0 mi
	71. Turn left at NM-466/Old Pecos Trail/St Michaels Dr Continue to follow NM-466/Old Pecos Trail About 4 mins	go 1.4 mi total 3.3 mi
	72. Take the ramp onto I-25 N Entering Colorado About 2 hours 37 mins	go 190 mi total 194 mi

	73. Take exit 13B for Main St	go 0.2 mi total 194 mi
	74. Slight right at W Main St/US-350	go 0.2 mi total 194 mi
	75. Turn right at S Animas St About 1 min	go 0.2 mi total 194 mi
	76. Turn left at W 4th St	go 486 ft total 194 mi
	77. Turn right at S Convent St	go 322 ft total 194 mi
	78. S Convent St turns right and becomes W 6th St	go 226 ft total 194 mi
Total: 194 mi – about 2 hours 48 mins		



Trinidad, CO

total 0.0 mi

	79. Head northeast on W 6th St toward S Convent St	go 226 ft total 226 ft
	80. W 6th St turns left and becomes S Convent St About 1 min	go 0.3 mi total 0.4 mi
	81. Turn right at W Main St/US-350	go 272 ft total 0.4 mi
	82. Turn left at N Commercial St About 2 mins	go 0.3 mi total 0.7 mi
	83. Slight right to merge onto I-25 N About 1 hour 9 mins	go 83.3 mi total 84.1 mi
	84. Take exit 97B for Abriendo Ave About 1 min	go 0.5 mi total 84.6 mi
	85. Merge onto W Eldorado Ave	go 499 ft total 84.7 mi
	86. Continue on E Abriendo Ave About 2 mins	go 1.1 mi total 85.8 mi
Total: 85.8 mi – about 1 hour 16 mins		



Pueblo, CO






total 0.0 mi

	87. Head northeast on W 4th St/CO-96 toward Wilson Ave About 3 mins	go 1.5 mi total 1.5 mi
	88. Turn left at N Bradford Ave About 1 min	go 354 ft total 1.5 mi
	89. Take the ramp onto I-25 N About 35 mins	go 40.6 mi total 42.1 mi
	90. Take exit 140 for Nevada Ave toward Tejon St/I-25 N	go 0.4 mi total 42.5 mi
	91. Turn right at 85/87/S Nevada Ave (signs for NEVADA Ave) About 3 mins	go 1.6 mi total 44.1 mi
Total: 44.1 mi – about 43 mins		



Colorado Springs, CO






total 0.0 mi

	92. Head west on E Platte Ave toward 25/85/87/N Nevada Ave	go 62 ft total 62 ft
	93. Turn left at 25/85/87/N Nevada Ave	go 0.1 mi total 0.1 mi
	94. Turn right at E Bijou St About 2 mins	go 0.4 mi total 0.5 mi
	95. Slight right to merge onto I-25 N About 1 hour 4 mins	go 68.2 mi total 68.7 mi
	96. Take exit 210C to merge onto Auraria Pkwy/Auroria Pkwy Continue to follow Auroria Pkwy About 2 mins	go 1.1 mi total 69.8 mi
	97. Continue on Walnut St	go 453 ft total 69.9 mi
	98. Turn right at 14th St/CO-33 About 1 min	go 0.1 mi total 70.1 mi
	99. Turn left at CO-33/Lawrence St About 3 mins	go 0.8 mi total 70.9 mi
Total: 70.9 mi – about 1 hour 12 mins		



Denver, CO



total 0.0 mi




	100. Head northwest on 23rd St/Park Ave W toward CO-33/Larimer St Continue to follow Park Ave W About 2 mins	go 0.9 mi total 0.9 mi
	101. Take the ramp to I-70 N/Grand Jct/Limon/I-25 N	go 472 ft total 1.0 mi
	102. Keep left at the fork, follow signs for I-25 N/Fort Collins and merge onto I-25 N About 5 mins	go 3.9 mi total 4.9 mi
	103. Take the exit on the left onto US-36 W About 21 mins	go 19.9 mi total 24.7 mi
	104. Take the Baseline Rd exit	go 0.3 mi total 25.0 mi
	105. Turn left at E Baseline Rd About 1 min	go 0.2 mi total 25.2 mi
	106. Slight right to stay on E Baseline Rd	go 377 ft total 25.3 mi
	107. Turn right at Broadway St/CO-93 About 2 mins	go 1.1 mi total 26.3 mi
Total: 26.3 mi – about 31 mins		



Boulder, CO

total 0.0 mi

	108. Head northwest on Broadway St/CO-93 toward Grandview Ave Continue to follow Broadway St About 11 mins	go 3.9 mi total 3.9 mi
	109. Continue on CO-7/US-36 About 13 mins	go 10.7 mi total 14.6 mi
	110. Turn left at CO-66/CO-7/US-36 About 2 mins	go 1.5 mi total 16.1 mi

- | | | |
|---|--|-----------------------------|
|  | 111. Slight right at CO-66/CO-7/Main St/US-36
Continue to follow CO-66/US-36
About 23 mins | go 20.3 mi
total 36.4 mi |
|  | 112. Turn left at 34/CO-66/E Elkhorn Ave/US-36
About 1 min | go 0.4 mi
total 36.8 mi |
|  | 113. Turn left at CO-66/Moraine Ave/US-36
About 1 min | go 0.4 mi
total 37.2 mi |

Total: **37.2 mi** – about **51 mins**

 Estes Park, CO

These directions are for planning purposes only. You may find that construction projects, traffic, weather, or other events may cause conditions to differ from the map results, and you should plan your route accordingly. You must obey all signs or notices regarding your route.

Map data ©2009 , Sanborn, Tele Atlas