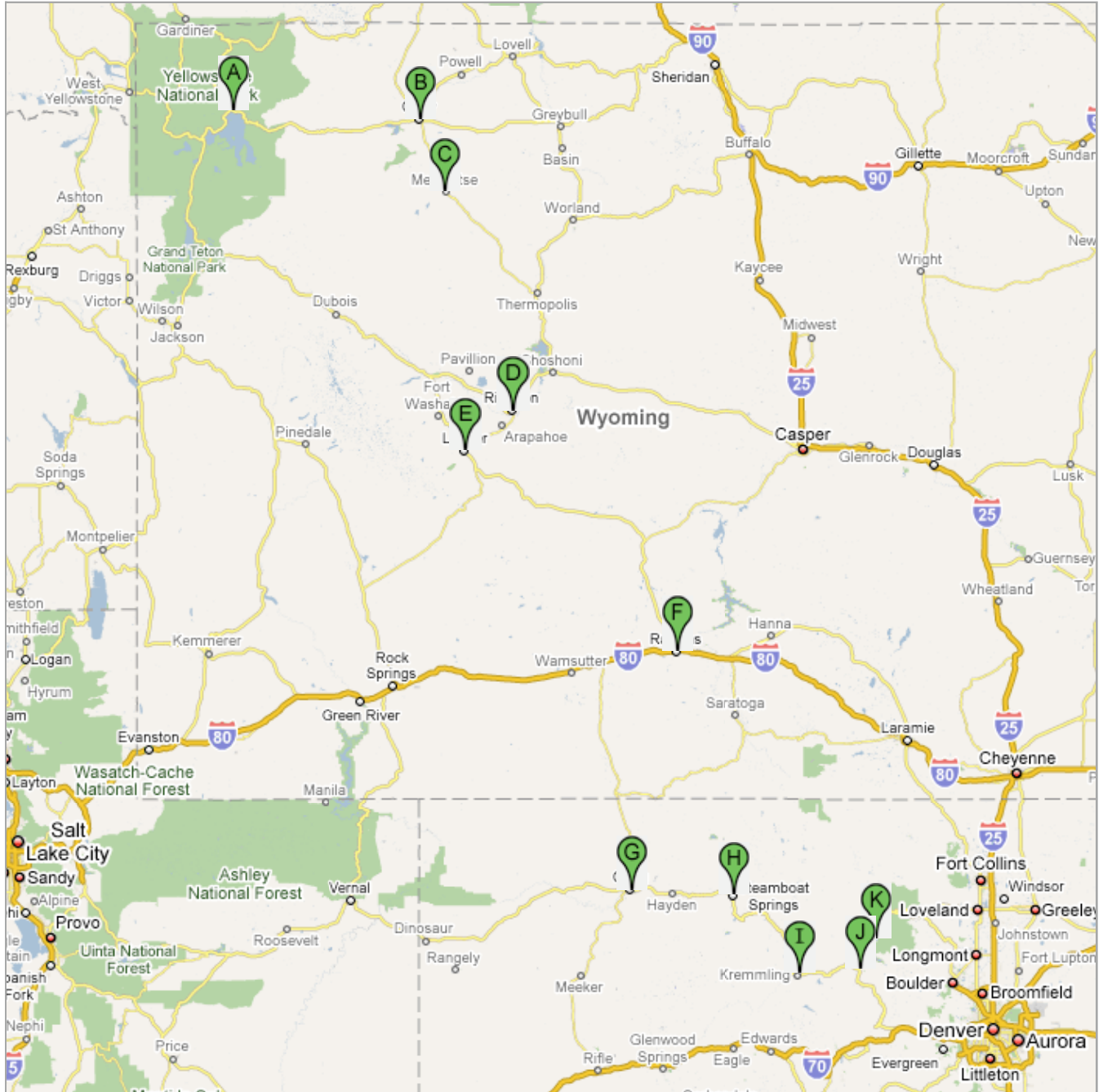






**Directions to Grand Lake, CO**  
625 mi – about 13 hours 10 mins


**Save trees. Go green!**


Download Google Maps on your phone at [google.com/gmm](http://google.com/gmm)










 **Yellowstone East Entrance**

- |   |   |                             |
|---|---|-----------------------------|
|  | 1. Head <b>east</b> on <b>E Entrance Rd/US-14/US-16/US-20</b><br>Continue to follow US-14/US-16/US-20<br>About 1 hour 27 mins | go 77.9 mi<br>total 77.9 mi |
| <b>Total: 77.9 mi – about 1 hour 27 mins</b>                                      |   |                             |





 **Cody, WY** total 0.0 mi

















- |   |   |                             |
|---|---|-----------------------------|
|  | 2. Head <b>south</b> on <b>17th St/US-14/US-16/US-20/WY-120</b> toward <b>Goodturn Dr</b><br>Continue to follow US-14/US-16/US-20<br>About 2 mins | go 1.6 mi<br>total 1.6 mi   |
|  | 3. Turn <b>right</b> at <b>WY-120</b><br>About 45 mins  | go 29.2 mi<br>total 30.9 mi |
| <b>Total: 30.9 mi – about 46 mins</b>   |   |                             |





















 **Meeteetse, WY** total 0.0 mi


- |   |  |                             |
|---|--|-----------------------------|
|    | 4. Head <b>southeast</b> on <b>State St/WY-120</b> toward <b>Highland Ave</b><br>Continue to follow WY-120<br>About 1 hour 17 mins | go 50.9 mi<br>total 50.9 mi |
|    | 5. Turn <b>right</b> toward <b>S 14th St</b><br>About 2 mins   | go 0.8 mi<br>total 51.7 mi  |
|    | 6. Turn <b>right</b> at <b>S 14th St</b><br>About 1 min  | go 0.2 mi<br>total 51.9 mi  |
|   | 7. <b>S 14th St</b> turns <b>left</b> and becomes <b>Canyon Hills Rd</b>   | go 0.2 mi<br>total 52.1 mi  |
|  | 8. Turn <b>right</b> at <b>US-20/WY-789</b><br>About 35 mins   | go 31.4 mi<br>total 83.5 mi |
|  | 9. Turn <b>right</b> at <b>W 2nd St/US-26/WY-789</b><br>Continue to follow US-26/WY-789<br>About 24 mins                           | go 21.5 mi<br>total 105 mi  |
|  | 10. Turn <b>right</b> at <b>E Sunset Dr</b><br>About 2 mins  | go 0.5 mi<br>total 105 mi   |
| <b>Total: 105 mi – about 2 hours 22 mins</b>  |  |                             |

 **Riverton, WY** total 0.0 mi

- |   |  |                             |
|---|--|-----------------------------|
| 11. Head <b>west</b> on <b>W Sunset Dr</b> toward <b>Big Horn Ave/Big Horn Dr</b>   | go 0.2 mi<br>total 0.2 mi  |                             |
|  | 12. Make a <b>U-turn</b> at <b>N 2nd St W/Sherry Dr</b><br>About 2 mins  | go 0.7 mi<br>total 0.8 mi   |
|  | 13. Turn <b>right</b> at <b>N 8th St E/N Federal Blvd/US-26/WY-789</b><br>Continue to follow WY-789<br>About 39 mins | go 25.2 mi<br>total 26.1 mi |
|  | 14. Turn <b>right</b> at <b>Macfarlane Dr</b>  | go 0.1 mi<br>total 26.2 mi  |
|  | 15. Turn <b>right</b> at <b>E Main St/US-287</b><br>About 1 min  | go 0.2 mi<br>total 26.4 mi  |

	16. Turn <b>left</b> at <b>S 2nd St/N 5 St</b> About 1 min	go 0.2 mi total 26.5 mi
		<b>Total: 26.5 mi – about 43 mins</b>
	Lander, WY	total 0.0 mi
<hr/>		
	17. Head <b>north</b> on <b>S 2nd St/N 5 St</b> toward <b>Garfield St</b>	go 0.2 mi total 0.2 mi
	18. Turn <b>right</b> at <b>Main St/US-287</b> Continue to follow US-287 About 11 mins	go 8.7 mi total 8.8 mi
	19. Turn <b>left</b> at <b>US-287/WY-789</b> About 1 hour 20 mins	go 72.0 mi total 80.9 mi
	20. Slight <b>right</b> toward <b>US-287/WY-789</b>	go 0.2 mi total 81.0 mi
	21. Slight <b>right</b> at <b>US-287/WY-789</b> Continue to follow US-287 About 49 mins	go 44.2 mi total 125 mi
	22. Turn <b>left</b> at <b>30/80/W Cedar St/US-287</b> About 1 min	go 0.3 mi total 125 mi
	23. Turn <b>right</b> at <b>Colorado St</b>	go 446 ft total 126 mi
	24. Continue on <b>Washington St</b> About 1 min	go 0.3 mi total 126 mi
	25. Turn <b>left</b> at <b>E State St</b> About 1 min	go 0.2 mi total 126 mi
		<b>Total: 126 mi – about 2 hours 24 mins</b>
	Rawlins, WY	total 0.0 mi
<hr/>		
	26. Head <b>east</b> on <b>E State St</b> toward <b>Sage Hills St</b>	go 0.2 mi total 0.2 mi
	27. Turn <b>right</b> at <b>S Higley Blvd</b> About 1 min	go 0.3 mi total 0.5 mi
	28. Turn <b>right</b> to merge onto <b>I-80 W</b> About 22 mins	go 26.5 mi total 27.0 mi
	29. Take exit <b>187</b> for <b>State Hwy 789 S</b> toward <b>Baggs</b>	go 0.3 mi total 27.3 mi
	30. Turn <b>left</b> at <b>WY-789</b> (signs for <b>Baggs Rd</b> ) Entering Colorado About 1 hour 22 mins	go 53.3 mi total 80.6 mi
	31. Continue on <b>CO-13</b> About 58 mins	go 38.2 mi total 119 mi
	32. Turn <b>right</b> at <b>CO-13/US-40/W Victory Way</b> About 1 min	go 0.3 mi total 119 mi
		<b>Total: 119 mi – about 2 hours 46 mins</b>
	Craig, CO	total 0.0 mi

	33. Head <b>south</b> on <b>CO-394/Ranney St</b> toward <b>W 4th St/US-40</b>	go 0.1 mi total 0.1 mi
	34. Turn <b>left</b> at <b>W 4th St/US-40</b> Continue to follow W 4th St About 1 min	go 0.6 mi total 0.7 mi
	35. <b>W 4th St</b> turns slightly <b>left</b> and becomes <b>US-40</b>	go 0.1 mi total 0.8 mi
	36. Turn <b>right</b> at <b>US-40/E Victory Way</b> About 1 min	go 0.4 mi total 1.2 mi
	37. Continue on <b>CO-40</b> About 18 mins	go 15.5 mi total 16.7 mi
	38. Continue on <b>W Jefferson St/US-40</b> About 2 mins	go 1.4 mi total 18.1 mi
	39. Continue on <b>CO-40</b> About 7 mins	go 6.5 mi total 24.6 mi
	40. Continue on <b>US-40</b> About 21 mins	go 18.4 mi total 43.0 mi
	41. Make a <b>U-turn</b> at <b>Trafalger Dr</b> About 1 min	go 0.4 mi total 43.4 mi
		<b>Total: 43.4 mi – about 52 mins</b>
	Steamboat Springs, CO	total 0.0 mi
	42. Head <b>north</b> on <b>S Lincoln Ave/US-40</b> toward <b>Old Fish Creek Falls Rd</b>	go 0.2 mi total 0.2 mi
	43. Turn <b>right</b> at <b>3rd St</b>	go 397 ft total 0.3 mi
	44. Turn <b>left</b> at <b>Oak St</b>	go 384 ft total 0.4 mi
	45. Turn <b>left</b> at <b>4th St</b>	go 394 ft total 0.5 mi
	46. Turn <b>left</b> at <b>Lincoln Ave/US-40</b> Continue to follow US-40 About 1 hour 0 mins	go 52.6 mi total 53.0 mi
		<b>Total: 53.0 mi – about 1 hour 1 min</b>
	Kremmling, CO	total 0.0 mi
	47. Head <b>east</b> on <b>Park Ave/US-40</b> toward <b>Airport Rd</b> Continue to follow US-40 About 30 mins	go 27.0 mi total 27.0 mi
		<b>Total: 27.0 mi – about 29 mins</b>
	Granby, CO	total 0.0 mi
	48. Head <b>west</b> on <b>Agate Ave/US-40</b> toward <b>N 3rd St</b> Continue to follow US-40 About 1 min	go 1.2 mi total 1.2 mi
	49. Turn <b>right</b> at <b>US-34</b> About 17 mins	go 14.7 mi total 15.8 mi
		<b>Total: 15.8 mi – about 17 mins</b>

 Grand Lake, CO

---

These directions are for planning purposes only. You may find that construction projects, traffic, weather, or other events may cause conditions to differ from the map results, and you should plan your route accordingly. You must obey all signs or notices regarding your route.

Map data ©2009 , Tele Atlas