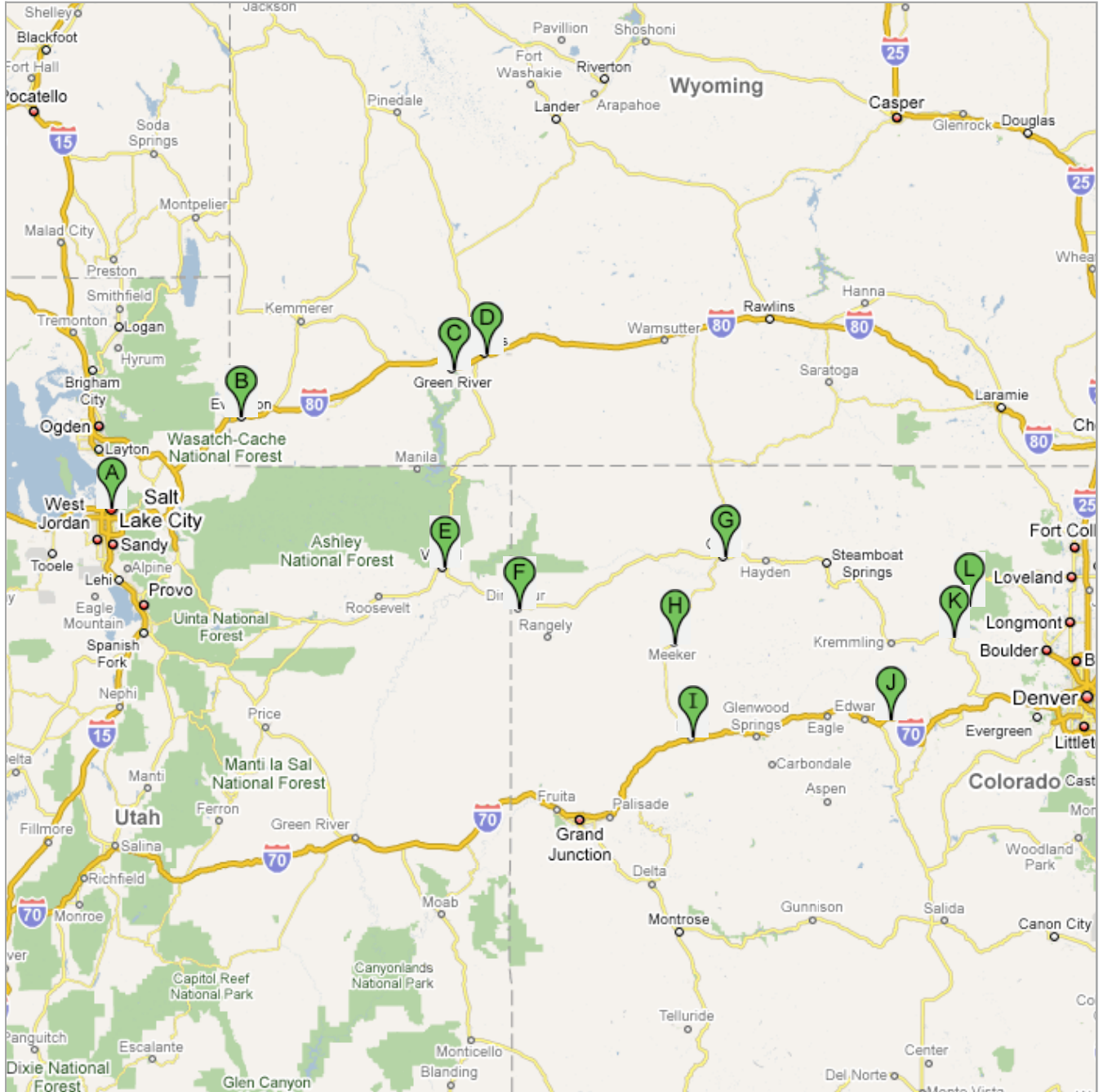













Directions to Grand Lake, CO
713 mi – about 13 hours 13 mins


Save trees. Go green!

Download Google Maps on your phone at google.com/gmm





 Salt Lake City, UT

- | | | |
|---|--|-----------------------------|
| | 1. Head west on E N Temple St toward N State St/UT-186 | go 39 ft
total 39 ft |
|  | 2. Turn left at N State St/UT-186
Continue to follow N State St
About 10 mins | go 3.7 mi
total 3.7 mi |
|  | 3. Turn left onto the ramp to I-80 E | go 59 ft
total 3.7 mi |
|  | 4. Keep right at the fork to continue toward I-80 E | go 36 ft
total 3.7 mi |
|  | 5. Keep left at the fork to continue toward I-80 E and merge onto I-80 E
Entering Wyoming
About 1 hour 8 mins | go 76.5 mi
total 80.2 mi |
| | 6. Take exit 3 for I-80 toward US 189/Harrison Dr/State Hwy 89
About 1 min | go 0.4 mi
total 80.7 mi |
|  | 7. Turn left at 80/Overthrust Rd
Continue to follow 80
About 2 mins | go 0.9 mi
total 81.6 mi |
|  | 8. Turn right at Lombard St
About 1 min | go 0.3 mi
total 81.8 mi |
|  | 9. Turn right at 7th St | go 184 ft
total 81.9 mi |
|  | 10. Turn left at NO Name St | go 400 ft
total 82.0 mi |
|  | 11. Turn left at 6th St | go 141 ft
total 82.0 mi |

Total: **82.0 mi** – about **1 hour 24 mins**
 Evanston, WY




total 0.0 mi

- | | | |
|---|--|-----------------------------|
| | 12. Head west on 6th St toward NO Name St | go 141 ft
total 141 ft |
|  | 13. Turn left at NO Name St | go 151 ft
total 292 ft |
|  | 14. Turn left at Yellow Creek Rd | go 174 ft
total 466 ft |
| | 15. Continue on 6th St
About 2 mins | go 0.5 mi
total 0.6 mi |
|  | 16. Turn right at Front St/WY-150
Continue to follow WY-150
About 2 mins | go 0.5 mi
total 1.0 mi |
|  | 17. Turn left to merge onto I-80 E
About 1 hour 10 mins | go 85.7 mi
total 86.7 mi |
| | 18. Take exit 91 toward Green River
About 1 min | go 0.5 mi
total 87.2 mi |
|  | 19. Merge onto 30/80/E Flaming Gorge Way/WY-374 | go 0.4 mi
total 87.6 mi |

- | | | |
|---|---|----------------------------|
|  | 20. Turn right at Uinta Dr/WY-530
About 2 mins | go 1.0 mi
total 88.6 mi |
|  | 21. Make a U-turn at River View Dr | go 79 ft
total 88.6 mi |










Total: **88.6 mi** – about **1 hour 18 mins**

 Green River, WY total 0.0 mi

- | | | |
|---|--|-----------------------------|
|  | 22. Head northeast on Uinta Dr/WY-530 toward E 4th S St
About 2 mins | go 1.0 mi
total 1.0 mi |
|  | 23. Turn left at 30/80/E Flaming Gorge Way/WY-374
About 2 mins | go 0.5 mi
total 1.5 mi |
|  | 24. Merge onto I-80 E/US-30 E via the ramp to Green River
About 11 mins | go 12.5 mi
total 14.0 mi |


Total: **14.0 mi** – about **14 mins**







 Rock Springs, WY total 0.0 mi


- | | | |
|---|--|-----------------------------|
|  | 25. Head northeast on I-80 E
About 1 min | go 1.0 mi
total 1.0 mi |
| | 26. Take exit 104 for US-191 N/Elk St
About 1 min | go 0.4 mi
total 1.4 mi |
|  | 27. Turn right at Elk St/US-191/WY-430 (signs for Pinedale/US-191 N/Elk St) | go 0.2 mi
total 1.6 mi |
|  | 28. Merge onto I-80 W/US-191 S/US-30 W via the ramp to Green River
About 5 mins | go 5.7 mi
total 7.3 mi |
| | 29. Take exit 99 for E Flaming Gorge Rd/US-191 S | go 0.3 mi
total 7.6 mi |
|  | 30. Turn left at Foothill Blvd/US-191 (signs for E Flaming Gorge Rd)
Continue to follow US-191
Entering Utah
About 1 hour 16 mins | go 68.0 mi
total 75.6 mi |
|  | 31. Slight left to stay on US-191 | go 0.2 mi
total 75.8 mi |
|  | 32. Turn left to stay on US-191
About 10 mins | go 8.7 mi
total 84.5 mi |
|  | 33. Continue on UT-191
About 22 mins | go 19.9 mi
total 104 mi |
|  | 34. Continue on US-191
About 7 mins | go 6.0 mi
total 110 mi |
|  | 35. Turn right at W Main St/US-191/US-40
About 1 min | go 0.5 mi
total 111 mi |

Total: **111 mi** – about **2 hours 4 mins**








 Vernal, UT total 0.0 mi


- | | | |
|---|--|---------------------------|
|  | 36. Head east on W Main St/US-191/US-40 toward 400 W St
Continue to follow W Main St/US-40
About 2 mins | go 1.4 mi
total 1.4 mi |
|---|--|---------------------------|

- | | | |
|---|--|-----------------------------|
|  | 37. Continue on UT-40
About 1 min | go 1.0 mi
total 2.4 mi |
|  | 38. Slight right at S 1500 E/US-40
About 2 mins | go 2.1 mi
total 4.5 mi |
|  | 39. Continue on UT-40
About 5 mins | go 4.5 mi
total 9.0 mi |
| | 40. Continue on E 6000 S/US-40
Continue to follow E 6000 S
About 6 mins | go 5.1 mi
total 14.1 mi |
|  | 41. Continue on US-40
Entering Colorado
About 18 mins | go 16.8 mi
total 30.9 mi |
|  | 42. Continue on CO-40
About 3 mins | go 2.9 mi
total 33.8 mi |
|  | 43. Turn right at CO-64/Stegosaurus Fwy
About 1 min | go 0.3 mi
total 34.1 mi |






Total: **34.1 mi** – about **39 mins**
 Dinosaur, CO

total 0.0 mi

- | | | |
|---|--|-----------------------------|
|  | 44. Head north on CO-64/Stegosaurus Fwy toward W 4th St | go 0.3 mi
total 0.3 mi |
|  | 45. Turn right at E Brontosaurus Blvd/US-40
About 1 min | go 0.4 mi
total 0.8 mi |
|  | 46. Continue on CO-40
About 47 mins | go 42.6 mi
total 43.4 mi |
|  | 47. Continue on US-40
About 17 mins | go 15.4 mi
total 58.8 mi |
|  | 48. Continue on CO-40
About 26 mins | go 23.5 mi
total 82.2 mi |
|  | 49. Continue on US-40/W Victory Way
Continue to follow US-40
About 7 mins | go 4.9 mi
total 87.2 mi |
|  | 50. Turn left at CO-394/Ranney St | go 0.1 mi
total 87.3 mi |

Total: **87.3 mi** – about **1 hour 39 mins**
 Craig, CO

total 0.0 mi

- | | | |
|---|--|-----------------------------|
|  | 51. Head west on CO-13/US-40/W Victory Way toward Pershing St
About 2 mins | go 1.1 mi
total 1.1 mi |
|  | 52. Turn left at CO-13
About 1 hour 11 mins | go 46.6 mi
total 47.7 mi |
|  | 53. Turn right at 3rd St
About 3 mins | go 0.7 mi
total 48.4 mi |
|  | 54. Turn right at Sanderson Dr
About 1 min | go 0.4 mi
total 48.7 mi |
|  | 55. Turn right at Andrea Circle | go 148 ft
total 48.8 mi |


Total: **48.8 mi** – about **1 hour 17 mins**

 Meeker, CO


total 0.0 mi


56. Head **southwest** on **Andrea Circle** toward **Sanderson Dr** go 148 ft
total 148 ft

 57. Turn **left** at **Sanderson Dr** go 0.4 mi
About 1 min total 0.4 mi

 58. Turn **left** at **3rd St** go 0.7 mi
About 3 mins total 1.1 mi

 59. Turn **right** at **CO-13/Government Rd/Market St** go 40.5 mi
Continue to follow CO-13 total 41.6 mi
About 1 hour 2 mins

 60. Slight **left** at **CO-13/Railroad Ave** go 0.7 mi
About 2 mins total 42.3 mi

Total: **42.3 mi** – about **1 hour 9 mins**
 Rifle, CO


total 0.0 mi

61. Head **south** on **CO-13/Railroad Ave** toward **E 10th St** go 1.2 mi
Continue to follow Railroad Ave total 1.2 mi
About 3 mins

 62. Turn **left** to merge onto **I-70 E** toward **Denver** go 85.9 mi
About 1 hour 19 mins total 87.1 mi


63. Take exit **176** toward **Vail** go 0.2 mi
total 87.3 mi

64. Enter the traffic circle go 59 ft
total 87.4 mi


Total: **87.4 mi** – about **1 hour 23 mins**
 Vail, CO


total 0.0 mi

65. Head **south** on **S Frontage Rd** toward **S Frontage Rd W** go 315 ft
total 315 ft


 66. Turn **right** to merge onto **I-70 E** go 56.1 mi
About 56 mins total 56.2 mi


67. Take exit **232** for **US-40 W** toward **Empire/Granby** go 0.2 mi
total 56.4 mi


 68. Merge onto **US-40** go 45.5 mi
About 51 mins total 102 mi

Total: **102 mi** – about **1 hour 47 mins**
 Granby, CO

total 0.0 mi

 69. Head **west** on **Agate Ave/US-40** toward **N 3rd St** go 1.2 mi
Continue to follow US-40 total 1.2 mi
About 1 min

 70. Turn **right** at **US-34** go 14.7 mi
About 17 mins total 15.8 mi

Total: **15.8 mi** – about **17 mins**
 Grand Lake, CO

These directions are for planning purposes only. You may find that construction projects, traffic, weather, or other events may cause conditions to differ from the map results, and you should plan your route accordingly. You must obey all signs or notices regarding your route.

Map data ©2009 , Tele Atlas