 Rapid City, S Dakota

- 16

1. Head **south** on **8th St/Mount Rushmore Rd/US-16** toward **SD-79/St Joseph St**
Continue to follow Mount Rushmore Rd/US-16
About 3 mins


go 1.8 mi
total 1.8 mi
 - 16

2. Continue on **SD-16**
About 20 mins

go 16.1 mi
total 17.9 mi
 - 16A

3. Take the ramp on the **left** onto **SD-16A/US-16**
About 3 mins

go 2.6 mi
total 20.5 mi
- Total: **20.5 mi** – about **26 mins**

 Keystone, S Dakota

- 16A

4. Head **north** on **SD-16A/US-16**
About 3 mins

go 2.3 mi
total 2.3 mi
 - 16

5. Take the ramp onto **SD-16**
About 6 mins

go 5.5 mi
total 7.9 mi
 - 6. Continue on **E Main St/SD-385/US-16**
Continue to follow E Main St
About 5 mins

go 4.4 mi
total 12.2 mi
 - 16

7. Continue on **US-16/US-385**
About 15 mins

go 13.3 mi
total 25.5 mi
 - 89

8. Turn **right** at **Custer St/Mount Rushmore Rd/SD-89/US-16/US-385**
Continue to follow Mount Rushmore Rd/SD-89/US-16/US-385
About 1 min


go 0.5 mi
total 26.0 mi
 - 385

9. Turn **left** at **Centennial Dr/SD-89/US-385**
Continue to follow US-385
About 35 mins

go 30.3 mi
total 56.3 mi
 - 385

10. Turn **left** at **N River St/US-385**
About 1 min

go 0.4 mi
total 56.7 mi
- Total: **56.7 mi** – about **1 hour 6 mins**

 Hot Springs, S Dakota

- 11. Head **southeast** on **N River St/US-385** toward **Jennings Ave**
Continue to follow N River St
About 1 min

go 0.4 mi
total 0.4 mi
 - ↪

12. Turn **right** at **18/University Ave**
Continue to follow University Ave
About 2 mins


go 0.9 mi
total 1.3 mi
 - 18

13. Continue straight onto **US-18**
Entering Wyoming
About 50 mins

go 44.9 mi
total 46.2 mi
 - 18

14. Turn **left** at **US-18/US-85**
About 51 mins

go 46.2 mi
total 92.4 mi
- Total: **92.4 mi** – about **1 hour 44 mins**


 Lusk, WY

total 0.0 mi


 15. Head **south** on **S Cedar St/S Main St/US-18/US-20/US-85** toward **E 4th St** go 46.7 mi
Continue to follow US-85 total 46.7 mi
About 52 mins

Total: **46.7 mi** – about **51 mins**

 Lingle, WY total 0.0 mi

 16. Head **south** on **Main St/US-26/US-85** toward **W 3rd St** go 9.4 mi
Continue to follow US-26/US-85 total 9.4 mi
About 10 mins


 17. Turn **left** at **W E St** go 75 ft
total 9.4 mi

 18. Turn **right** at **W 22nd Ave** go 0.4 mi
About 2 mins total 9.8 mi

Total: **9.8 mi** – about **12 mins**

 Torrington, WY total 0.0 mi


19. Head **south** on **Main St** toward **E 21st Ave** go 1.4 mi
About 3 mins total 1.4 mi

 20. Continue on **US-85** go 74.8 mi
About 1 hour 23 mins total 76.2 mi

 21. Take the ramp onto **I-25 S** go 4.4 mi
About 4 mins total 80.7 mi

22. Take exit **12** for **Central Ave/US-85 S/I-25** go 0.3 mi
total 81.0 mi


 23. Turn **left** at **Central Ave/US-85** go 2.5 mi
About 5 mins total 83.5 mi

 24. Turn **left** at **E 22nd St** go 341 ft
total 83.5 mi


Total: **83.5 mi** – about **1 hour 37 mins**

 Cheyenne, WY total 0.0 mi


25. Head **southwest** on **E 22nd St** toward **Central Ave/US-85** go 341 ft
total 341 ft

 26. Turn **left** at **Central Ave/US-85** go 1.4 mi
Continue to follow US-85 total 1.5 mi
About 3 mins

 27. Slight **right** to merge onto **I-80 W** go 2.4 mi
About 2 mins total 4.0 mi

 28. Take exit **359A** to merge onto **I-25 S/US-87 S** toward **Denver** go 50.6 mi
Entering Colorado total 54.5 mi
About 41 mins

29. Take exit **257B** for **US-34 W** toward **Loveland** go 0.3 mi
total 54.8 mi

 30. Merge onto **E Eisenhower Blvd/US-34** go 33.3 mi
Continue to follow US-34 total 88.1 mi
About 43 mins

 31. Slight **left** at **34/CO-66/E Elkhorn Ave/US-36** go 0.4 mi
About 1 min total 88.5 mi

- 

32. Turn **left** at **CO-66/Moraine Ave/US-36**
About 1 min


go 0.4 mi
total 89.0 mi
-
- Total: **89.0 mi** – about **1 hour 33 mins**

 **Estes Park, CO** total 0.0 mi

- 


33. Head **northeast** on **CO-66/Moraine Ave/US-36** toward **Davis St**
Continue to follow CO-66/US-36
About 2 mins

go 0.8 mi
total 0.8 mi

- 

34. Slight **left** at **34/CO-66/E Elkhorn Ave/US-36**

go 351 ft
total 0.8 mi

- 

35. Continue on **Big Thompson Ave/US-34**
Continue to follow US-34
About 43 mins

go 33.5 mi
total 34.4 mi


- 

36. Merge onto **I-25 N** via the ramp to **FT Collins**
Entering Wyoming
About 42 mins

go 51.1 mi
total 85.5 mi

- 37. Take exit **9** for **W Lincolnway/US-30 E**
About 1 min

go 0.4 mi
total 85.9 mi

- 

38. Turn **left** at **W Lincolnway/US-30**
Continue to follow US-30
About 4 mins


go 1.9 mi
total 87.8 mi

- 

39. Turn **left** at **US-85/Warren Ave**
About 1 min

go 0.4 mi
total 88.2 mi

Total: **88.2 mi** – about **1 hour 33 mins**

 **Cheyenne, WY**

These directions are for planning purposes only. You may find that construction projects, traffic, weather, or other events may cause conditions to differ from the map results, and you should plan your route accordingly. You must obey all signs or notices regarding your route.

Map data ©2009 , Tele Atlas