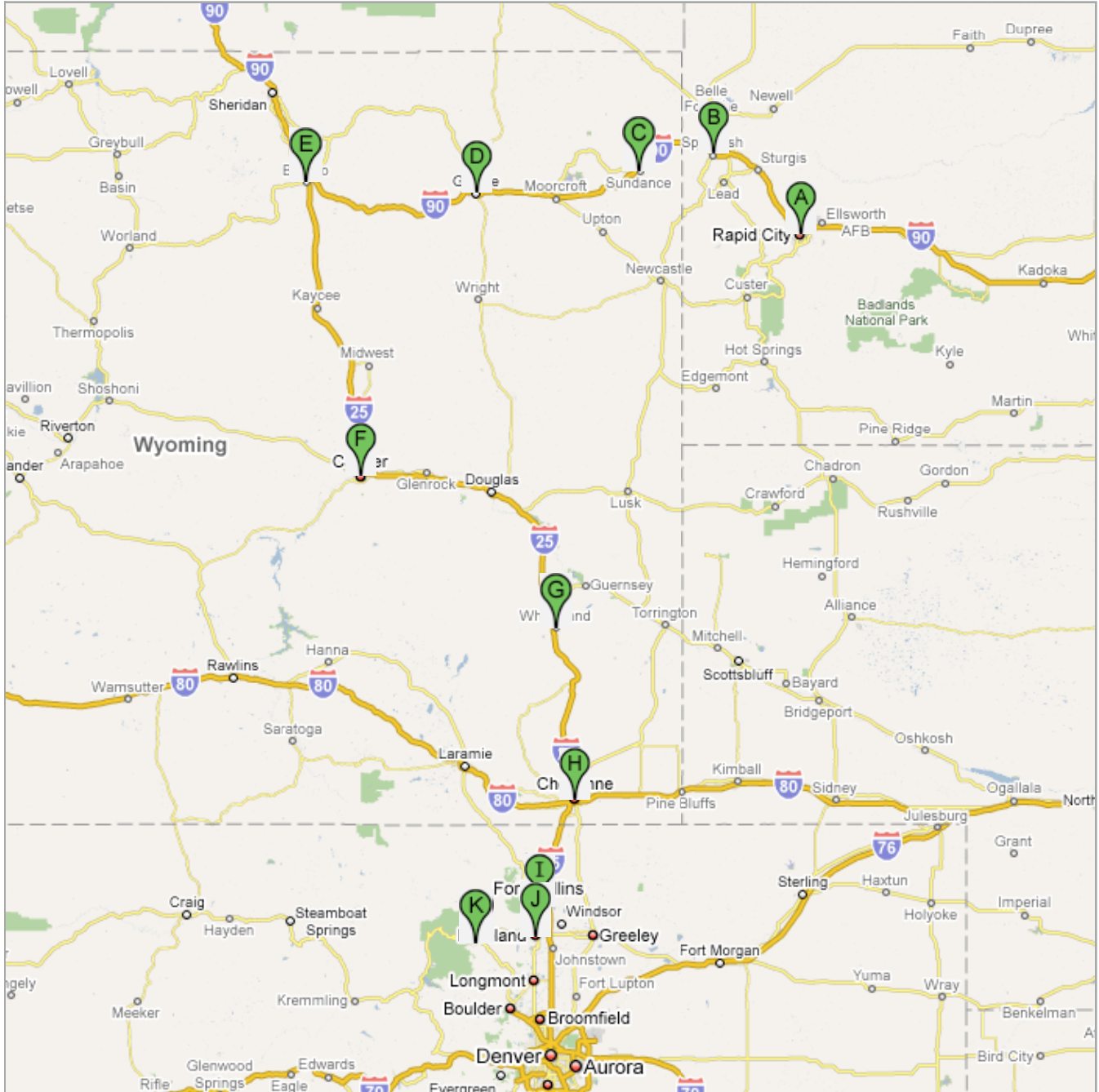












Directions to Rocky Mountain National Park
1000 Us-36, Estes Park, CO 80517 - (970) 586-1206
600 mi – about 9 hours 21 mins



Save trees. Go green!
Download Google Maps on your phone at google.com/gmm




 Rapid City, S Dakota

- | | | |
|---|--|-----------------------------|
|  | 1. Head north on 8th St/Mount Rushmore Rd/US-16 toward Rapid St | go 0.2 mi
total 0.2 mi |
|  | 2. Turn left at Omaha St/SD-44 | go 112 ft
total 0.2 mi |
|  | 3. Take the ramp onto I-190 N
About 2 mins | go 1.4 mi
total 1.5 mi |
|  | 4. Take the exit onto I-90 W
About 37 mins | go 43.5 mi
total 45.1 mi |
| | 5. Take exit 14 for I-90/US 14A | go 0.2 mi
total 45.3 mi |
|  | 6. Turn left at N 27th St
About 1 min | go 0.2 mi
total 45.5 mi |
|  | 7. Turn right at E Colorado Blvd
About 3 mins | go 1.5 mi
total 47.0 mi |
| Total: 47.0 mi – about 43 mins | | |





 Spearfish, S Dakota

- | | | |
|---|---|-----------------------------|
| | 8. Head east on E Colorado Blvd toward Country Club Dr
About 2 mins | go 1.5 mi
total 1.5 mi |
|  | 9. Turn left at S 27th St
About 1 min | go 0.2 mi
total 1.7 mi |
|  | 10. Turn left to merge onto I-90 W
Entering Wyoming
About 28 mins | go 33.8 mi
total 35.5 mi |
| Total: 35.5 mi – about 31 mins | | |

 Sundance, WY


- | | | |
|---|---|-----------------------------|
|  | 11. Head southwest on I-90 W
About 50 mins | go 61.9 mi
total 61.9 mi |
| Total: 61.9 mi – about 49 mins | | |


 Gillette, WY


- | | | |
|---|--|-----------------------------|
|  | 12. Head northwest on I-90 W
About 54 mins | go 66.5 mi
total 66.5 mi |
| | 13. Take exit 58 for US 16/I-90 toward Buffalo | go 0.2 mi
total 66.7 mi |
|  | 14. Turn left at 90/US-16
About 4 mins | go 2.2 mi
total 68.9 mi |
|  | 15. Turn left at 25/87/N Main St/US-16
Continue to follow US-16
About 3 mins | go 1.3 mi
total 70.2 mi |
|  | 16. Turn left at N Juniper St | go 0.1 mi
total 70.3 mi |
| Total: 70.3 mi – about 1 hour 2 mins | | |

 Buffalo, WY total 0.0 mi


17. Head **north** on **N Juniper St** toward **Fort St/US-16** go 0.1 mi
total 0.1 mi

 18. Turn **right** at **Fort St/US-16**
About 2 mins go 0.8 mi
total 0.9 mi


 19. Turn **right** at **25/87/N Main St**
About 2 mins go 1.2 mi
total 2.2 mi

 20. Turn **right** to merge onto **I-25 S**
About 1 hour 30 mins go 110 mi
total 112 mi

21. Take exit **188A** for **US 87/I-25/Center Stre** go 0.1 mi
total 113 mi

 22. Turn **right** at **N Center St/WY-255**
About 3 mins go 1.0 mi
total 114 mi


 23. Turn **right** at **W 9th St/WY-255** go 0.1 mi
total 114 mi

 24. Turn **left** at **S Ash St**
About 1 min go 0.3 mi
total 114 mi


Total: 114 mi – about 1 hour 40 mins

 Casper, WY total 0.0 mi

25. Head **north** on **S Ash St** toward **W 12th St**
About 1 min go 0.3 mi
total 0.3 mi


 26. Turn **right** at **W 9th St/WY-255** go 0.1 mi
total 0.4 mi


 27. Turn **left** at **S Center St/WY-255**
About 3 mins go 1.0 mi
total 1.5 mi

 28. Turn **right** at **E E St**
About 1 min go 0.1 mi
total 1.6 mi

 29. Merge onto **I-25 S/US-20 E/US-26 E/US-87 S** via the ramp on the **left** to
Cheyenne
Continue to follow I-25 S
About 1 hour 36 mins go 109 mi
total 110 mi


30. Take exit **78** toward **Wheatland** go 0.3 mi
total 110 mi

 31. Turn **left** at **W Mariposa Pkwy** (signs for **Wheatland/US 87/I-25**)
About 1 min go 0.2 mi
total 111 mi






 32. Turn **left** at **16th St**
About 1 min go 0.2 mi
total 111 mi





 33. Turn **right** at **Shiek St**
About 1 min go 0.3 mi
total 111 mi




Total: 111 mi – about 1 hour 45 mins





 Wheatland, WY total 0.0 mi

34. Head **west** on **Shiek St** toward **13th St**
About 1 min go 0.3 mi
total 0.3 mi

-  35. Turn **left** at **16th St** go 0.2 mi
total 0.5 mi
About 1 min
 -  36. Turn **right** at **W Mariposa Pkwy** go 0.2 mi
total 0.7 mi
 -  37. Turn **left** to merge onto **I-25 S** go 65.9 mi
total 66.6 mi
About 54 mins
 - 38. Take exit **12** for **Central Ave/US-85 S/I-25** go 0.3 mi
total 66.9 mi
 -  39. Turn **left** at **Central Ave/US-85** go 2.5 mi
total 69.4 mi
About 5 mins
 -  40. Turn **left** at **E 22nd St** go 341 ft
total 69.5 mi
- Total: 69.5 mi – about 1 hour 3 mins**

-  **Cheyenne, WY** total 0.0 mi
 - 41. Head **southwest** on **E 22nd St** toward **Central Ave/US-85** go 341 ft
total 341 ft
 -  42. Turn **left** at **Central Ave/US-85** go 1.4 mi
total 1.5 mi
Continue to follow US-85
About 3 mins
 -  43. Slight **right** to merge onto **I-80 W** go 2.4 mi
total 4.0 mi
About 2 mins
 -  44. Take exit **359A** to merge onto **I-25 S/US-87 S** toward **Denver** go 39.5 mi
total 43.4 mi
Entering Colorado
About 32 mins
 - 45. Take exit **268** to merge onto **E Prospect Rd** go 4.1 mi
total 47.6 mi
About 9 mins
- Total: 47.6 mi – about 47 mins**

-  **Fort Collins, CO** total 0.0 mi
 -  46. Head **south** on **S College Ave/US-287** toward **Parker St** go 11.1 mi
total 11.1 mi
Continue to follow US-287
About 18 mins
 -  47. Turn **right** at **E Eisenhower Blvd/US-34** go 1.3 mi
total 12.4 mi
About 3 mins
- Total: 12.4 mi – about 20 mins**

-  **Loveland, CO** total 0.0 mi
 -  48. Head **west** on **W Eisenhower Blvd/US-34** toward **Prospect Ave/Prospect Ln** go 28.0 mi
total 28.0 mi
Continue to follow US-34
About 33 mins
 -  49. Slight **left** at **34/CO-66/E Elkhorn Ave/US-36** go 0.4 mi
total 28.3 mi
About 1 min
 -  50. Turn **left** at **CO-66/Moraine Ave/US-36** go 0.4 mi
total 28.8 mi
About 1 min
- Total: 28.8 mi – about 35 mins**



Estes Park, CO

total 0.0 mi



51. Head **northeast** on **CO-66/Moraine Ave/US-36** toward **Davis St**
Continue to follow CO-66/US-36
About 2 mins

go 0.8 mi
total 0.8 mi



52. Slight **right** at **CO-66/CO-7/St Vrain Ave/US-36**
Continue to follow CO-66/St Vrain Ave/US-36
Destination will be on the right
About 1 min

go 0.7 mi
total 1.5 mi

Total: **1.5 mi** – about **2 mins**



Rocky Mountain National Park
1000 Us-36, Estes Park, CO 80517 - (970) 586-1206

total 0.0 mi



53. Head **east** on **CO-66/N St Vrain Ave/US-36** toward **3rd St**
Destination will be on the left

go 0.0 mi
total 0.0 mi

Total: **0.0 mi**



Rocky Mountain National Park
1000 Us-36, Estes Park, CO 80517 - (970) 586-1206

These directions are for planning purposes only. You may find that construction projects, traffic, weather, or other events may cause conditions to differ from the map results, and you should plan your route accordingly. You must obey all signs or notices regarding your route.

Map data ©2009 , Tele Atlas