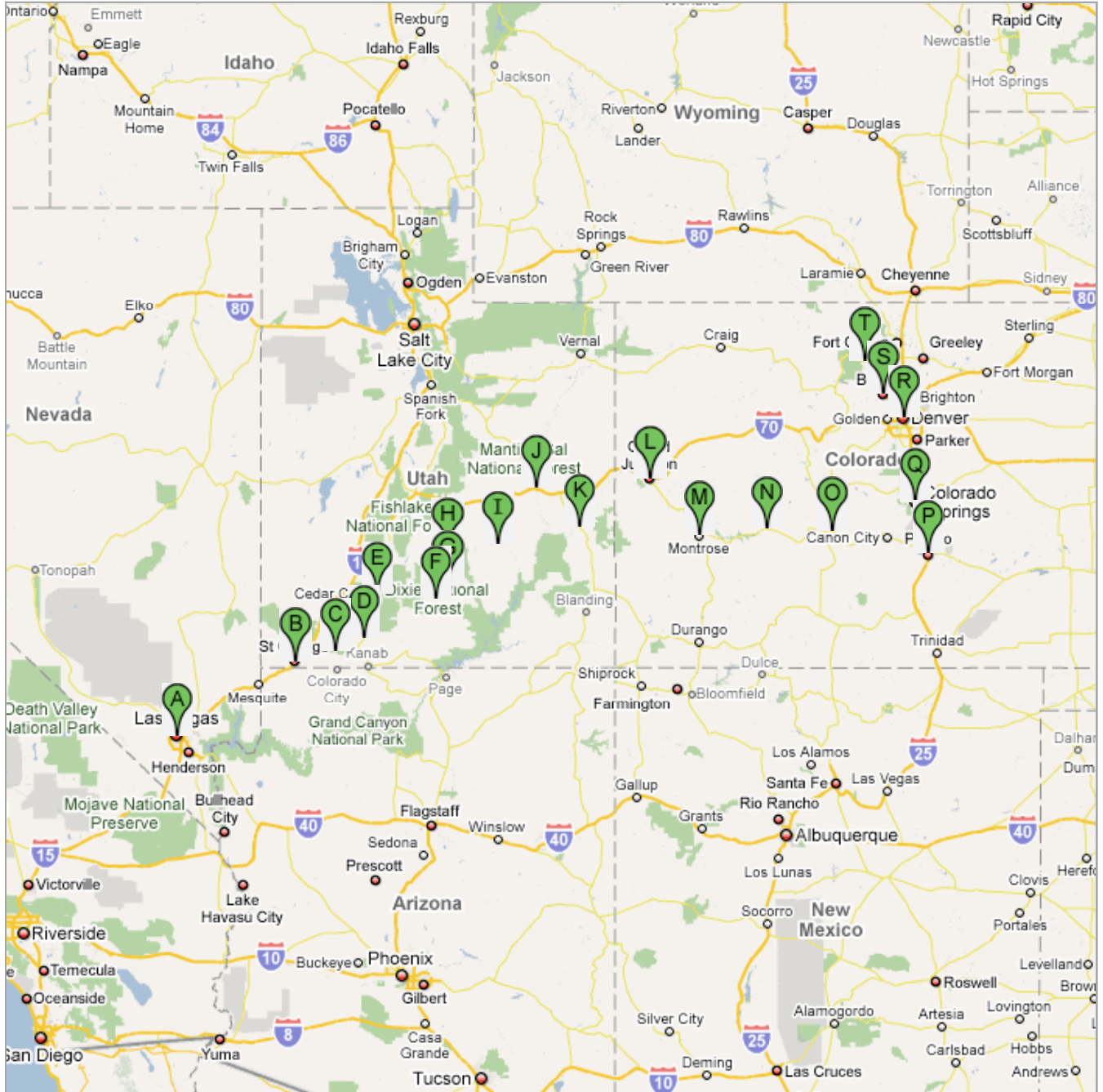








Directions to Estes Park, CO
1,156 mi – about 1 day 0 hours

Save trees. Go green!

Download Google Maps on your phone at google.com/gmm







 Las Vegas, NV

1. Head **north** on **N Rainbow Blvd** toward **Aspen Laurel Dr**
About 1 min go 0.5 mi
total 0.5 mi
-  2. Turn **right** at **W Craig Rd**
About 2 mins go 0.7 mi
total 1.2 mi
3. Continue straight to stay on **W Craig Rd**
About 13 mins go 7.1 mi
total 8.4 mi
-  4. Turn **left** toward **I-15 N** go 49 ft
total 8.4 mi
-  5. Turn **right** to merge onto **I-15 N**
Passing through Arizona
Entering Utah
About 1 hour 34 mins go 110 mi
total 119 mi



Total: **119 mi** – about **1 hour 50 mins**
 Saint George, UT


total 0.0 mi

-  6. Head **north** on **I-15 N**
About 9 mins go 10.1 mi
total 10.1 mi
7. Take exit **16** for **UT-9** toward **Hurricane** go 0.1 mi
total 10.2 mi
-  8. Keep **right** at the fork to continue toward **W State St/UT-9** and merge onto **W State St/UT-9**
Continue to follow UT-9
About 19 mins go 12.4 mi
total 22.5 mi
-  9. Turn **right** at **W 500 N/UT-9**
Continue to follow UT-9
About 29 mins go 18.7 mi
total 41.3 mi


Total: **41.3 mi** – about **57 mins**
 Springdale, UT


total 0.0 mi

-  10. Head **northeast** on **UT-9/Zion Park Blvd** toward **Sage Ln**
Continue to follow UT-9
About 39 mins go 26.0 mi
total 26.0 mi
-  11. Turn **left** at **US-89**
About 12 mins go 9.7 mi
total 35.7 mi


Total: **35.7 mi** – about **51 mins**
 Glendale, UT


total 0.0 mi

-  12. Head **northwest** on **US-89** toward **S Lydia Canyon Rd**
About 45 mins go 40.4 mi
total 40.4 mi


Total: **40.4 mi** – about **45 mins**
 Panguitch, UT

total 0.0 mi
















-  13. Head **east** on **E Center St/US-89** toward **N 100 E**
Continue to follow US-89
About 8 mins go 6.9 mi
total 6.9 mi

	14. Turn left at UT-12 About 1 hour 32 mins	go 59.7 mi total 66.6 mi
		Total: 66.6 mi – about 1 hour 39 mins


 Escalante, UT total 0.0 mi

	15. Head east on E Main St/UT-12 toward N 100 E Continue to follow UT-12 About 43 mins	go 28.4 mi total 28.4 mi
		Total: 28.4 mi – about 42 mins

 Boulder, UT total 0.0 mi

	16. Head south on UT-12 toward Lower Boulder Rd About 45 mins	go 30.1 mi total 30.1 mi
	17. Turn right at Escalante State Park About 1 min	go 0.5 mi total 30.6 mi
	18. Slight left to stay on Escalante State Park About 2 mins	go 0.9 mi total 31.5 mi
	19. Turn right toward Posey Lake Rd About 14 mins	go 5.9 mi total 37.4 mi
	20. Turn left at Posey Lake Rd About 12 mins	go 4.9 mi total 42.3 mi
	21. Turn right to stay on Posey Lake Rd	go 0.1 mi total 42.4 mi
	22. Turn left to stay on Posey Lake Rd	go 253 ft total 42.5 mi
	23. Turn right to stay on Posey Lake Rd About 35 mins	go 14.3 mi total 56.8 mi
	24. Turn right to stay on Posey Lake Rd About 12 mins	go 4.8 mi total 61.6 mi
	25. Turn left to stay on Posey Lake Rd About 14 mins	go 5.5 mi total 67.1 mi
	26. Turn left to stay on Posey Lake Rd About 7 mins	go 3.1 mi total 70.2 mi
	27. Turn left to stay on Posey Lake Rd About 11 mins	go 4.4 mi total 74.6 mi
	28. Slight right at Bicknell Circle About 5 mins	go 2.1 mi total 76.8 mi
	29. Turn left to stay on Bicknell Circle About 3 mins	go 1.4 mi total 78.1 mi
	30. Turn right at W Main St/UT-24 About 9 mins	go 5.3 mi total 83.5 mi
		Total: 83.5 mi – about 2 hours 53 mins

 Torrey, UT total 0.0 mi

	31. Head east on E Main St/UT-24 toward N 100 E Continue to follow UT-24 About 1 hour 12 mins	go 47.6 mi total 47.6 mi
---	--	-----------------------------

Total: **47.6 mi** – about **1 hour 12 mins**

 **Hanksville, Utah** total 0.0 mi

 32. Head **east** on **UT-24** toward **E 100 N/E 100th** go 0.5 mi
total 0.5 mi

 33. Turn **left** to stay on **UT-24**
About 1 hour 6 mins go 43.3 mi
total 43.8 mi

34. Take the ramp to **Green River**
About 1 min go 0.5 mi
total 44.4 mi


 35. Merge onto **I-70 E**
About 9 mins go 10.5 mi
total 54.8 mi

36. Take exit **160** for **State Hwy 19** toward **Green River/I 70 BUS** go 0.4 mi
total 55.2 mi


 37. Turn **left** at **Main St/UT-19** (signs for **Green River**)
About 5 mins go 1.6 mi
total 56.8 mi

Total: **56.8 mi** – about **1 hour 22 mins**


 **Green River, UT** total 0.0 mi

 38. Head **west** on **E Main St/UT-19** toward **S 100 W/W 100th/Cherry**
About 4 mins go 1.6 mi
total 1.6 mi

 39. Turn **left** onto the ramp to **Denver**
About 1 min go 0.6 mi
total 2.2 mi

 40. Merge onto **I-70 E**
About 17 mins go 20.7 mi
total 23.0 mi

41. Take exit **182** toward **Moab**
About 1 min go 0.4 mi
total 23.4 mi

 42. Merge onto **US-191** (signs for **Moab**)
About 32 mins go 28.6 mi
total 52.0 mi

 43. Continue on **UT-191**
About 2 mins go 1.4 mi
total 53.4 mi


44. Continue on **N Main St/US-191**
Continue to follow N Main St
About 2 mins go 1.3 mi
total 54.8 mi


 45. Turn **right** at **W Center St** go 23 ft
total 54.8 mi

Total: **54.8 mi** – about **58 mins**

 **Moab, UT** total 0.0 mi






46. Head **east** on **W Center St** toward **N Main St/US-191** go 23 ft
total 23 ft





 47. Turn **left** at **N Main St/US-191**
Continue to follow N Main St
About 4 mins go 2.5 mi
total 2.5 mi




 48. Continue on **UT-191** go 0.3 mi
total 2.8 mi


 49. Continue on **US-191**
About 32 mins go 28.6 mi
total 31.3 mi

	50. Take the ramp to Grand Jct About 1 min	go 0.6 mi total 32.0 mi
	51. Merge onto I-70 E Entering Colorado About 1 hour 0 mins	go 74.3 mi total 106 mi
	52. Take exit 26 to merge onto 70/US-50/US-6 Continue to follow US-50 About 4 mins	go 3.1 mi total 109 mi
	53. Turn left at 24 1/2 Rd About 2 mins	go 0.3 mi total 110 mi
	54. Turn right at F Rd/Patterson Rd About 4 mins	go 1.8 mi total 111 mi
		Total: 111 mi – about 1 hour 46 mins




	Grand Junction, CO	total 0.0 mi
	55. Head west on F Rd/Patterson Rd toward Park Dr About 3 mins	go 1.3 mi total 1.3 mi
	56. Turn left at 25 Rd/25th Rd About 2 mins	go 0.6 mi total 1.9 mi
	57. Turn left at 70/US-50/US-6 Continue to follow 70/US-50 About 4 mins	go 2.1 mi total 4.0 mi
	58. Turn right at S 5th St/US-50 Continue to follow US-50 About 2 mins	go 1.1 mi total 5.1 mi
	59. Continue on CO-50 About 44 mins	go 37.5 mi total 42.6 mi
	60. Continue on N Main St/US-50 Continue to follow N Main St About 25 mins	go 20.0 mi total 62.6 mi
	61. Continue on N Townsend Ave/US-50 Continue to follow N Townsend Ave About 6 mins	go 3.1 mi total 65.7 mi
	62. Turn left at S 12th St About 1 min	go 0.2 mi total 65.9 mi
		Total: 65.9 mi – about 1 hour 27 mins


	Montrose, CO	total 0.0 mi
	63. Head northeast on S 12th St toward S Mesa Ave About 1 min	go 0.3 mi total 0.3 mi
	64. Slight right at Sunnyside Rd/Sunnyside Dr Continue to follow Sunnyside Rd	go 0.2 mi total 0.5 mi
	65. Turn left at S Hillcrest Dr About 3 mins	go 1.0 mi total 1.4 mi
	66. Turn right at E CR St/E Main St/US-50 Continue to follow E CR St/E Main St About 1 min	go 0.5 mi total 2.0 mi

- | | | |
|---|---|-----------------------------|
|  | 67. Continue on US-50 | go 0.5 mi
total 2.4 mi |
|  | 68. Continue on CO-50
About 13 mins | go 11.9 mi
total 14.3 mi |
|  | 69. Continue on US-50
About 56 mins | go 50.2 mi
total 64.5 mi |







Total: **64.5 mi** – about **1 hour 16 mins**
 Gunnison, CO


total 0.0 mi

- | | | |
|---|---|-----------------------------|
|  | 70. Head east on E Tomichi Ave/US-50 toward N Iowa St
Continue to follow US-50
About 1 hour 6 mins | go 59.9 mi
total 59.9 mi |
|  | 71. Turn left to stay on US-50
About 8 mins | go 5.0 mi
total 64.9 mi |
|  | 72. Turn left at CO-291/Oak St
Continue to follow CO-291
About 3 mins | go 1.1 mi
total 66.0 mi |

Total: **66.0 mi** – about **1 hour 17 mins**
 Salida, CO

total 0.0 mi

- | | | |
|---|---|-----------------------------|
|  | 73. Head southeast on W 1st St/CO-291 toward F St
Continue to follow CO-291
About 2 mins | go 1.1 mi
total 1.1 mi |
|  | 74. Turn left at US-50
About 1 hour 20 mins | go 69.4 mi
total 70.5 mi |
|  | 75. Turn left to stay on US-50
About 25 mins | go 19.7 mi
total 90.2 mi |
|  | 76. Slight right toward CO-45/N Pueblo Blvd | go 0.2 mi
total 90.4 mi |
|  | 77. Slight right at CO-45/N Pueblo Blvd
About 6 mins | go 3.7 mi
total 94.2 mi |
|  | 78. Turn left at CO-96/Thatcher Ave
Continue to follow CO-96
About 5 mins | go 2.0 mi
total 96.1 mi |



Total: **96.1 mi** – about **1 hour 58 mins**
 Pueblo, CO

total 0.0 mi

- | | | |
|---|---|-----------------------------|
|  | 79. Head northeast on W 4th St/CO-96 toward Wilson Ave
About 3 mins | go 1.5 mi
total 1.5 mi |
|  | 80. Turn left at N Bradford Ave
About 1 min | go 354 ft
total 1.5 mi |
|  | 81. Take the ramp onto I-25 N
About 35 mins | go 40.6 mi
total 42.1 mi |
| | 82. Take exit 140 for Nevada Ave toward Tejon St/I-25 N | go 0.4 mi
total 42.5 mi |
|  | 83. Turn right at 85/87/S Nevada Ave (signs for NEVADA Ave)
About 3 mins | go 1.6 mi
total 44.1 mi |






Total: **44.1 mi** – about **43 mins**

 Colorado Springs, CO total 0.0 mi

- | | | |
|---|---|-----------------------------|
| | 84. Head west on E Platte Ave toward 25/85/87/N Nevada Ave | go 62 ft
total 62 ft |
|  | 85. Turn left at 25/85/87/N Nevada Ave | go 0.1 mi
total 0.1 mi |
|  | 86. Turn right at E Bijou St
About 2 mins | go 0.4 mi
total 0.5 mi |
|  | 87. Slight right to merge onto I-25 N
About 1 hour 4 mins | go 68.2 mi
total 68.7 mi |
| | 88. Take exit 210C to merge onto Auraria Pkwy/Auroria Pkwy
Continue to follow Auroria Pkwy
About 2 mins | go 1.1 mi
total 69.8 mi |
| | 89. Continue on Walnut St | go 453 ft
total 69.9 mi |
|  | 90. Turn right at 14th St/CO-33
About 1 min | go 0.1 mi
total 70.1 mi |
|  | 91. Turn left at CO-33/Lawrence St
About 3 mins | go 0.8 mi
total 70.9 mi |


Total: **70.9 mi** – about **1 hour 12 mins**

 Denver, CO total 0.0 mi

- | | | |
|---|--|-----------------------------|
| | 92. Head northwest on 23rd St/Park Ave W toward CO-33/Larimer St
Continue to follow Park Ave W
About 2 mins | go 0.9 mi
total 0.9 mi |
| | 93. Take the ramp to I-70 N/Grand Jct/Limon/I-25 N | go 472 ft
total 1.0 mi |
|  | 94. Keep left at the fork, follow signs for I-25 N/Fort Collins and merge onto I-25 N
About 5 mins | go 3.9 mi
total 4.9 mi |
|  | 95. Take the exit on the left onto US-36 W
About 21 mins | go 19.9 mi
total 24.7 mi |
| | 96. Take the Baseline Rd exit | go 0.3 mi
total 25.0 mi |
|  | 97. Turn left at E Baseline Rd
About 1 min | go 0.2 mi
total 25.2 mi |
|  | 98. Slight right to stay on E Baseline Rd | go 377 ft
total 25.3 mi |
|  | 99. Turn right at Broadway St/CO-93
About 2 mins | go 1.1 mi
total 26.3 mi |

Total: **26.3 mi** – about **31 mins**

 Boulder, CO total 0.0 mi

- | | | |
|---|---|-----------------------------|
| | 100. Head northwest on Broadway St/CO-93 toward Grandview Ave
Continue to follow Broadway St
About 11 mins | go 3.9 mi
total 3.9 mi |
|  | 101. Continue on CO-7/US-36
About 13 mins | go 10.7 mi
total 14.6 mi |

- | | | |
|---|--|-----------------------------|
|  | 102. Turn left at CO-66/CO-7/US-36
About 2 mins | go 1.5 mi
total 16.1 mi |
|  | 103. Slight right at CO-66/CO-7/Main St/US-36
Continue to follow CO-66/US-36
About 23 mins | go 20.3 mi
total 36.4 mi |
|  | 104. Turn left at 34/CO-66/E Elkhorn Ave/US-36
About 1 min | go 0.4 mi
total 36.8 mi |
|  | 105. Turn left at CO-66/Moraine Ave/US-36
About 1 min | go 0.4 mi
total 37.2 mi |

Total: **37.2 mi** – about **51 mins**

 Estes Park, CO

These directions are for planning purposes only. You may find that construction projects, traffic, weather, or other events may cause conditions to differ from the map results, and you should plan your route accordingly. You must obey all signs or notices regarding your route.

Map data ©2009 , Sanborn, Tele Atlas